
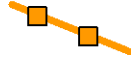



Explanation

- 101 6:26:35** Location of lightning strike reported by Vaisala's National Lightning Detection Network (NLDN). Number to left of symbol represents the peak current in kilo-amps; number to right of symbol represents the time that the peak current was recorded.

- 35 6:26:35** Location of lightning strike reported by Weather Decision Technologies, Inc.'s U.S. Precision Lightning Network (USPLN). Number to left of symbol represents the peak current in kilo-amps; number to right of symbol represents the time that the peak current was recorded.

- 
 Sago Mine workings.

- 
 Locations of power line poles, with trace of power line (dashed where main line is projected).

- 
 Locations of telephone poles and junction boxes, with trace of phone line.

- Location of large poplar tree shattered by lightning.

Appendix BB

Sago Mine MSHA ID 46-08791

Wolf Run Mining Company

Sago Mine in relation to recorded locations of lightning strikes, a lightning-damaged poplar tree, and the mine's phone and power lines.